










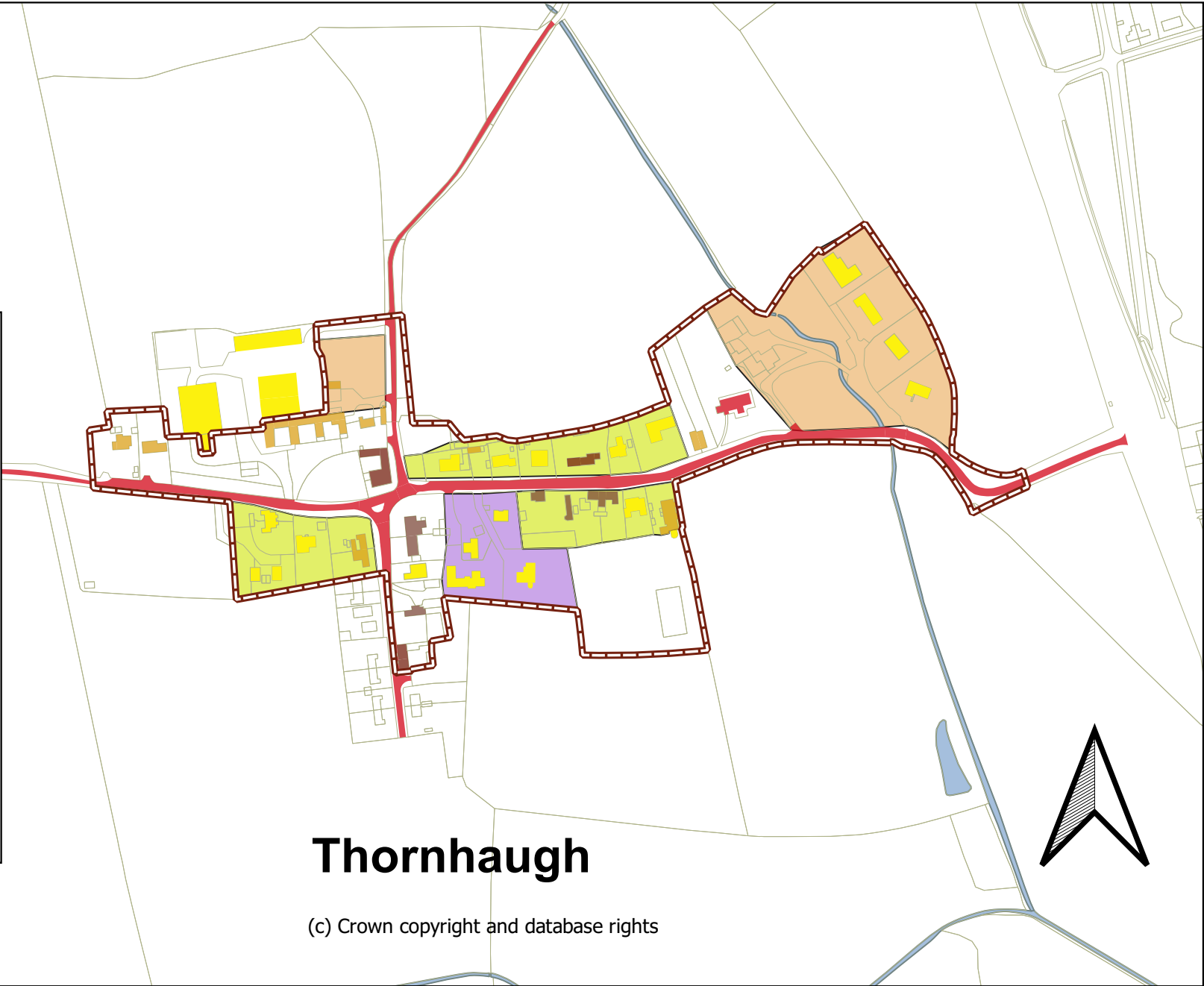


KEY

-  Conservation Area
- Thornhaugh assets
-  water
-  16th century or before
-  17th century
-  18th century
-  19th century
-  20th century
-  paths/manmade
- Thornhaugh landform
-  17th century or before
-  18th century or before
-  19th century or before



Thornhaugh

(c) Crown copyright and database rights

This page is intentionally left blank